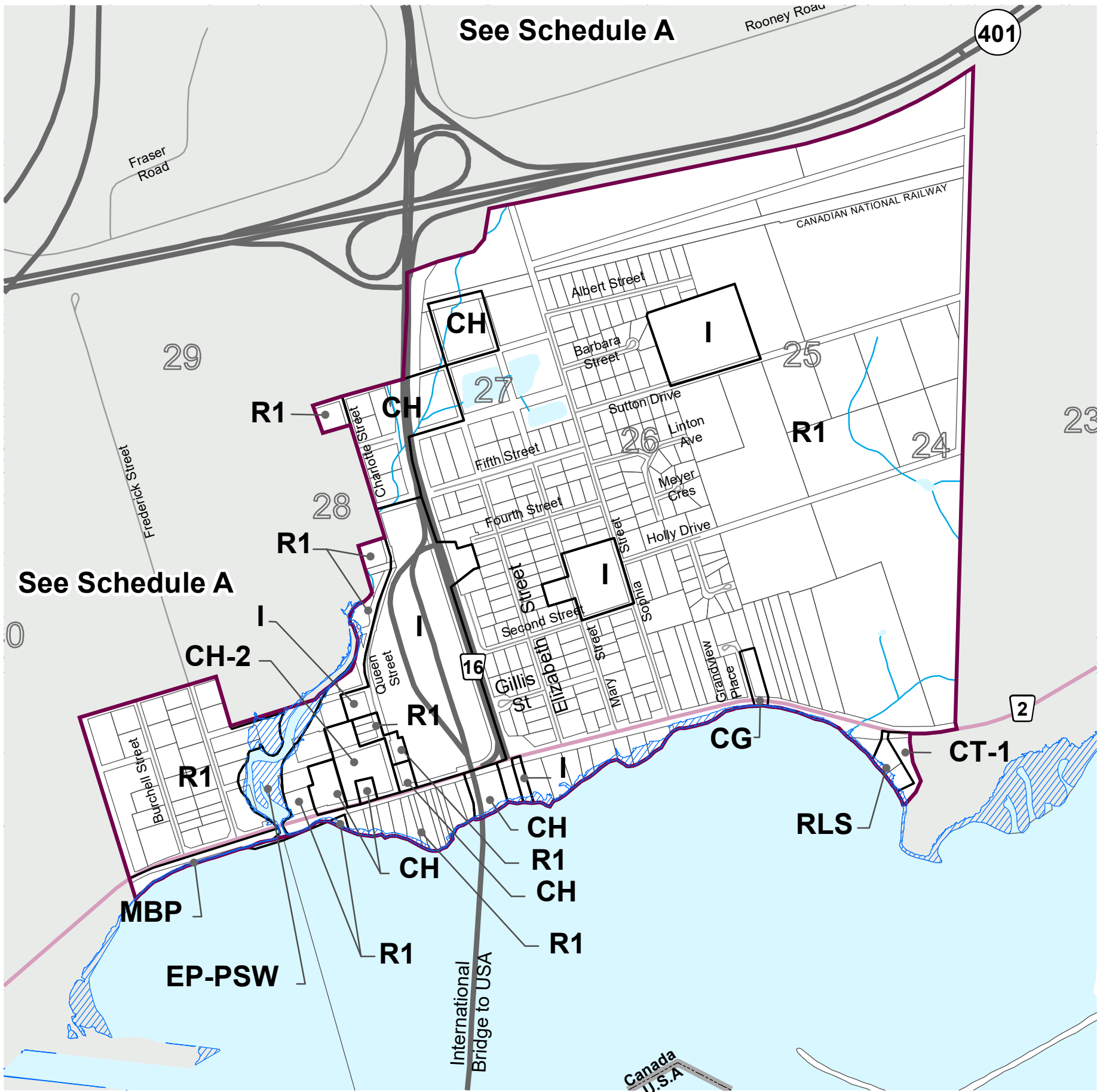


ZONING BY-LAW NO. 2022-37 SCHEDULE D Village of Johnstown




ZONING

R1 Residential First Density	MCR Main Street Commercial / Residential	MG General Industrial	I Institutional	EXR Mineral Aggregate Reserve
R2 Residential Second Density	MC Main Street Commercial	MR Rural Industrial	OS Open Space	EP-PSW Environmental Protection - PSW
R3 Residential Third Density	CG General Commercial	MBP Business Park Industrial	RU Rural	EP-ANSI Environmental Protection - ANSI
RH Hamlet Residential	CH Highway Commercial	MS Salvage Yard Industrial	A Agriculture	Overlay Zones
RLS Limited Services Residential	CT Tourist Commercial	MD Disposal Industrial	EX Mineral Aggregate Extraction	Flood Plain Overlay


TRANSPORTATION

- Provincial Highway
- County Road
- Township Road
- Private Road
- Active Railway
- Abandoned Railway



- Waterbody
- Watercourse
- Wellhead Protection Area A Overlay (WHPA-A)
- Wellhead Protection Area B Overlay (WHPA-B)
- Wellhead Protection Area C Overlay (WHPA-C)

Within these areas certain Zoning By-law Provisions require that reference be made to the Official Plan



ISSUE DATE: JUNE, 2022
OFFICE CONSOLIDATION: APRIL, 2024

NOVATECH
Engineers, Planners & Landscape Architects
Suite 200, 240 Michael Cowpland Drive
Ottawa, Ontario, Canada K2M 1P6
Telephone (613) 254-9643
Facsimile (613) 254-5967
Website www.novatech-eng.com

THIS PLAN IS BASED UPON INFORMATION OBTAINED IN JUNE 2018 THROUGH A DIGITAL DATA RELEASE AGREEMENT WITH THE UNITED CITIES OF LEEDS & GRENVILLE AND INCLUDES DATA FROM THE PROVINCE OF ONTARIO'S ONTARIO GEOSPATIAL DATA EXCHANGE DATABASE (LAND INFORMATION ON TARIFF), MUNICIPAL PROPERTY ASSESSMENT CORPORATION AND TERANET INC. AND ALSO INCLUDES DATA OWNED AND/OR USED UNDER AGREEMENTS WITH SOUTH NATION CONSERVATION AUTHORITY.

JOB# 120067