

NEW WEXFORD ROADS


LEGEND





Map Printed On 2021-03-09 15:34

Disclaimer This map is illustrative only. Do not rely on it as being a precise indicator of routes, locations of features, nor as a guide to navigation. Designed and produced by: United Counties of Leeds & Grenville. Source of information: UTM, Grid Zone 18, NAD 1983, with data supplied under licence by members of the Ontario Geospatial Data Exchange (OGDE), and Teranet inc. Queens Printer of Ontario.

General


 Border Crossing


 Dry Hydrant


 Street Light


 Post Office


Medical


 Hospital


 Medical Centre


 Church

 Retirement

 School


 Daycare Centre


 Community Centre and
Arena

 Museum


 Police Station


 Library

 Dog Kennel

 Municipal Garage


 Municipal Office

 County Garage


 County Office

 Firehall

EMS Station

 Ambulance Station


Municipal Boundary

 Mainland


 Island

 Water

 Building Footprint

 Ball Diamond

 Park

 Heritage Property

 Historic Site

 Marina

 Golf Course

